


Cape Town is far more than a mere seaport, it is a highly popular travel destination which eclipsed Kruger Park long ago as the most popular tourist attraction. The mixture of people from all corners of the earth and the culture with its blend of European and African roots is what gives this metropolis its unique flavour. The surrounding landscape entices the traveller, with the legendary Table Mountain, the rugged Atlantic coast, superb vineyards and stunning nature reserves. And when the whales in the bay at Hermanaus swim up close to the headland, the visitor is filled with amazement.

→ **Where two oceans meet: cultural diversity, incomparable flora and fauna**

Photographer Clemens Emmmer is a freelance photo-journalist with more than 30 illustrated books, numerous photo-reportages and calendars to his name. He is a member of the renowned Cologne-based photographic-agency Laif.

Christine B. Philipp is a qualified printing-technician who has been writing travel books since 1985. Publications include the highly acclaimed travel-guide »South Africa«, published by »Reise Know-How«. Terra magica has also published an illustrated book by Emmmer and Philipp under the same title.




Clemens Emmmer (photographs) / Christine B. Philipp (text)

CAPETOWN AND CAPE COLONY

Approx. 160 pages, 23,5 x 31,0 cm
four colours throughout, with numerous photographs
Hard cover with dust jacket
March 2008
ISBN 978-3-7243-0411-1

H. Knapp / K. Jaath

EGYPT
29,0 x 31,5 cm
208 pages with 193 colored photos,
60 colored plates half and double page
spread, colored map
ISBN 978-3-7243-0370-1



M. Schmid / B. Gormann

AUSTRALIA
29,0 x 31,5 cm
208 pages with 173 colored photos,
63 colored plates double page spread,
colored map
ISBN 978-3-7243-0360-2



R. Kutter / R. Schröck

BAVARIA
29,0 x 31,5 cm
208 pages with 262 colored photos,
60 colored plates double page spread,
colored map
ISBN 978-3-7243-0386-2



M. Schmid / S. Heller

BRITTANY
23,5 x 31,0 cm
180 pages with 151 colored photos,
40 colored plates double page spread,
colored map
ISBN 978-3-7243-0380-0




P. Woebke / P. E. Müller

THE ALPS
29,0 x 31,5 cm
208 pages with 176 colored photos,
64 colored plates double page spread,
colored map
ISBN 978-3-7243-0389-3



O. Bolch / V. Hagemann

THE BALTIC STATES
Estland · Latvia · Lithuania
23,5 x 31,0 cm
180 pages with 196 colored photos,
43 colored plates double page spread,
colored map
ISBN 978-3-7243-0404-3



J. Scheibner / E. Hahm / P. Höh

BERLIN
23,5 x 31,0 cm
160 pages with 154 colored photos,
46 colored plates double page spread,
colored map of the town
ISBN 978-3-7243-0377-0




Babault / Egghardt / Friesenbichler

BIRMA
Realm of th Golden Pagodas
29,0 x 31,5 cm
208 pages with 261 colored photos,
61 colored plates double page spread,
colored map
ISBN 978-3-7243-0390-9



E. u. F. Steffan / C. D. Olaso

ANDALUSIA
23,5 x 31,0 cm
180 pages with 172 colored photos,
46 colored plates double page spread,
colored map
ISBN 978-3-7243-0374-9



B. Göttlicher / E. u. J. Hahm

BARCELONA
23,5 x 31,0 cm
160 pages with 194 colored photos,
colored map of the town
ISBN 978-3-7243-0402-9



B. Göttlicher / A. Drouve

BRAZIL
29,0 x 31,5 cm
208 pages with 225 colored photos,
61 colored plates double page spread,
colored map
ISBN 978-3-7243-0385-5




C. Prager / K. Jaath

GERMANY
29,0 x 31,5 cm
208 pages with 194 colored photos,
59 colored plates double page spread,
colored map
ISBN 978-3-7243-0358-9



B. Göttlicher / J. Oldenburg
UNITED ARAB EMIRATES
29,0 x 31,5 cm
208 pages with 253 colored photos and historical illustrations, 62 colored plates double page spread, colored map
ISBN 978-3-7243-0397-8



O. Bolch / K. Jaath
GREECE
29,0 x 31,5 cm
208 pages with 250 colored photos, 60 colored plates double page spread, colored map
ISBN 978-3-7243-388-6



D. Ferrigato / M. Giacometti
ITALY
29,0 x 31,5 cm
208 pages with 237 colored photos, 52 colored plates half and double page spread, colored map
ISBN 978-3-7243-0376-3



O. Bolch / R. Höh
CROATIA
with isles, Istria and Dalmatia
23,5 x 31,0 cm, 180 pages with 210 colored photos, 46 colored plates double page spread, colored map
ISBN 978-3-7243-0394-7




E. u. F. Steffan / K. Jaath
ENGLAND AND WALES
29,0 x 31,5 cm
208 pages with 259 colored photos, 56 colored plates half and double page spread, colored map
ISBN 978-3-7243-0381-7



M. Schmid / G. Alioth
IRELAND
29,0 x 31,5 cm
208 pages with 193 colored photos, 66 colored plates double page spread, colored map
ISBN 978-3-7243-0387-9



A. Burkhardt / R. Zweifel / M. Larrass
CANADA
29,0 x 31,5 cm
208 pages with 210 colored photos, colored map
ISBN 978-3-7243-0403-6




B. Göttlicher / A. Drouve
LISBON
23,5 x 31,0 cm
144 pages with 112 colored photos, colored map of the town
ISBN 978-3-7243-0408-1



R. Kutter / M. Köhler
FRANCONIA
23,5 x 31,0 cm
160 pages with ca. 130 colored photos, colored map
ISBN 978-3-7243-0406-7




M. Schmid / H. Hinrichsen
ICELAND
29,0 x 31,5 cm
208 pages with 202 colored photos, 68 colored plates half and double page spread, colored map
ISBN 978-3-7243-0375-6



C. Heeb / T. Jeier
CRUISE IN THE FAR NORTH
29,0 x 31,5 cm
208 pages with 232 colored photos, 52 colored plates double page spread, 3 colored maps,
ISBN 978-3-7243-0393-0



C. Heeb / A. Drouve
MEXICO
29,0 x 31,5 cm
208 pages with 232 colored photos, 65 colored plates double page spread, colored map
ISBN 978-3-7243-0392-3



C. Prager / E. Diezemann

CRUISES IN THE MEDITERRANEAN

29,0 x 31,5 cm

208 pages with 209 colored photos,
colored map

ISBN 978-3-7243-0407-4




K. Beer / M. Köhler

NEW YORK

23,5 x 31,0 cm

180 pages with 204 colored photos,
48 colored plates double page spread,
colored map of the town

ISBN 978-3-7243-0399-2



M. Schmid / K. Jaath

NORWAY

29,0 x 31,5 cm

208 pages with 199 colored photos,
68 colored plates double page spread,
colored map

ISBN 978-3-7243-0372-5




C. Naundorf / M. Rothe

PARIS

23,5 x 31,0 cm

180 pages with 165 colored photos,
42 colored plates double page spread,
colored map of the town

ISBN 978-3-7243-0384-8




E. u. D. Losskarn

NAMIBIA

29,0 x 31,5 cm

216 pages with 191 colored photos,
66 colored plates double page spread,
colored map

ISBN 978-3-7243-0337-4




S. Kuttig / S. Heller

THE GERMAN NORTH SEA

23,5 x 31,0 cm

180 pages with 230 colored photos,
55 colored plates double page spread,
colored map

ISBN 978-3-7243-0401-2




U. Heß

NORWAY

23,5 x 31,0 cm

200 pages with 124 colored photos,
45 b/w illustrations, map

ISBN 978-3-7243-0329-9




B. Göttlicher / A. Drouve

PORTUGAL

29,0 x 31,5 cm

208 pages with 207 colored photos,
66 colored plates half and double page
spread, colored map

ISBN 978-3-7243-0379-4




M. Schmid / G. Mühl

NEW ZEALAND

29,0 x 31,5 cm

208 pages with 191 colored photos,
63 colored plates half and double page
spread, colored map

ISBN 978-3-7243-0371-8




M. Schmid / S. Fennel

USA – NORTH-WESTNorth California, Oregon, Washington,
Idaho

23,5 x 31,0 cm

200 pages with 169 colored photos, map


ISBN 978-3-7243-0335-0



J. Scheibner / K. Jaath

THE BALTIC SEASchleswig-Holstein, Mecklenburg-West
Pomerania, coastal area and isles,23,5 x 31,0 cm, 160 pages with 178 colored
photos, 38 colored plates double page
spread, colored map

ISBN 978-3-7243-0373-2



R. Kutter / K. Jaath

ROME

23,5 x 31,0 cm

180 pages with 166 colored photos
and 25 historical illustrations,
colored map of the town

ISBN 978-3-7243-0398-5




M. Schmid / K. Jaath

SCOTTLAND

23,5 x 31,0 cm

200 pages with app. 160 colored photos,
colored map, CD with bagpipes-Music

ISBN 978-3-7243-0409-8



B Göttlicher / C. D. Olaso

SPAIN

29,0 x 31,5 cm

208 pages with 243 colored photos,
60 colored plates double page spread,
colored map

ISBN 978-3-7243-0391-6




W. Müller / K. Pieringer

TIBET

29,0 x 31,5 cm

208 pages with 225 colored photos,
57 colored plates double page spread,
colored map

ISBN 978-3-7243-0382-4



G. Grüner / H. Egghardt

TURKEY

23,5 x 31,0 cm

180 pages with 198 colored photos,
48 colored plates double page spread,
colored map

ISBN 978-3-7243-0400-5



P. Wobke / R. Fußgänger

SWEDEN

29,0 x 31,5 cm

208 pages with 233 colored photos,
64 colored plates double page spread,
colored map

ISBN 978-3-7243-0396-1




C. Emmler / C. B. Philipp

SOUTH AFRIKA

29,0 x 31,5 cm

208 pages with 204 colored photos,
colored map

ISBN 978-3-7243-0405-0




C. Prager / E. Diezemann

TUSCANY

23,5 x 31,0 cm

180 pages with 153 colored photos,
39 colored plates double page spread,
colored map

ISBN 978-3-7243-0363-3



K.-M. Westermann / W. Weiss

WIEN

29,0 x 31,5 cm

200 pages with 241 colored photos,
54 colored plates double page spread,
colored map of the town, CD
with melody of the film »The Third Man«

ISBN 978-3-7243-0378-7




E. Pansegrau / A. Viets

SHANGHAI

23,5 x 31,0 cm

180 pages with 147 colored photos,
34 colored plates double page spread,
colored map of the town

ISBN 978-3-7243-0368-8



O. Bolch / U. Morf

THAILAND

29,0 x 31,5 cm

208 pages with 250 colored photos,
62 colored plates double page spread,
colored map

ISBN 978-3-7243-0395-4



P. Wobke

THE TRANS-SIBIRIAN RAIL

29,0 x 31,5 cm

208 pages with 236 colored photos,
59 colored plates double page spread,
colored map

ISBN 978-3-7243-0383-1

